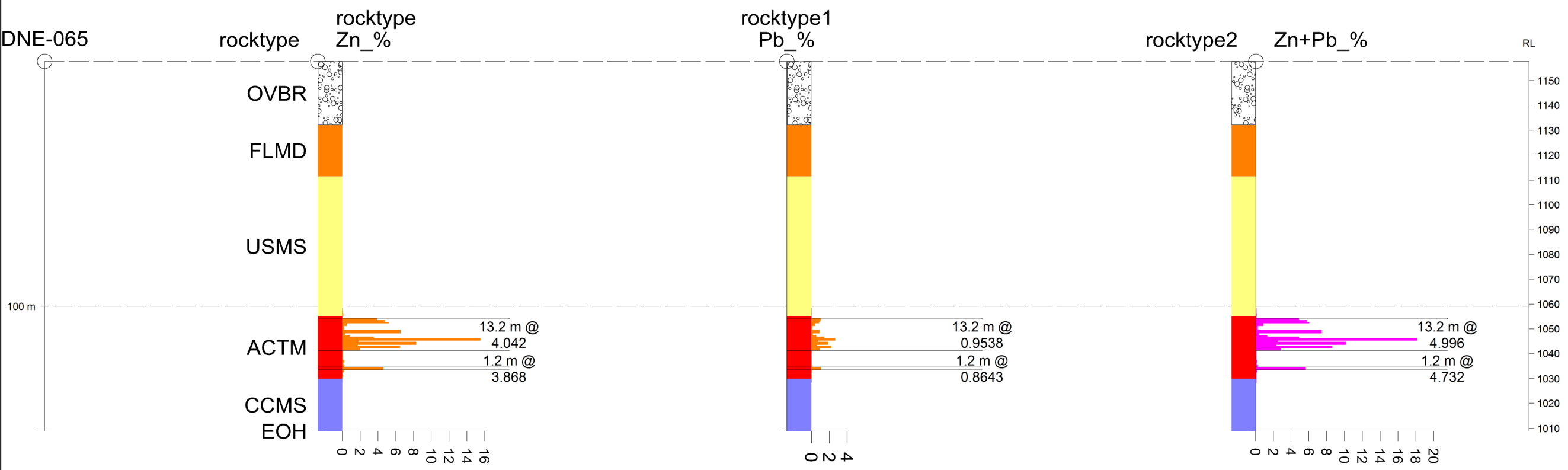







DNE-065













STRIP LOG: DNE-065

Easting 478867.6 Northing 6933330.5 RL 1157.7 Azimuth 202.0 Dip -80.0 Depth 151.0

STRIP

1	rocktype	PAT	LABEL	DESCRIPTION
			OVBR	Overburden
			FLMD	Flaggy Mudstone
			USMS	Upper Siliceous Mudstone
			ACTM	Active Member
			CCMS	Calcareous Mudstone

2	rocktype1	PAT	CODE	DESCRIPTION
			OVBR	Overburden
			FLMD	Flaggy Mudstone
			USMS	Upper Siliceous Mudstone
			ACTM	Active Member
			CCMS	Calcareous Mudstone

3	rocktype2	PAT	LABEL	DESCRIPTION
			OVBR	Overburden
			FLMD	Flaggy Mudstone
			USMS	Upper Siliceous Mudstone
			ACTM	Active Member
			CCMS	Calcareous Mudstone



Selwyn Chihong Mining Ltd.  
Selwyn Project  
DNE-065  
Vert. Scale 1:2000